

Highway Map



Greene County Comprehensive Transportation Plan

Plan date: January 25, 2012


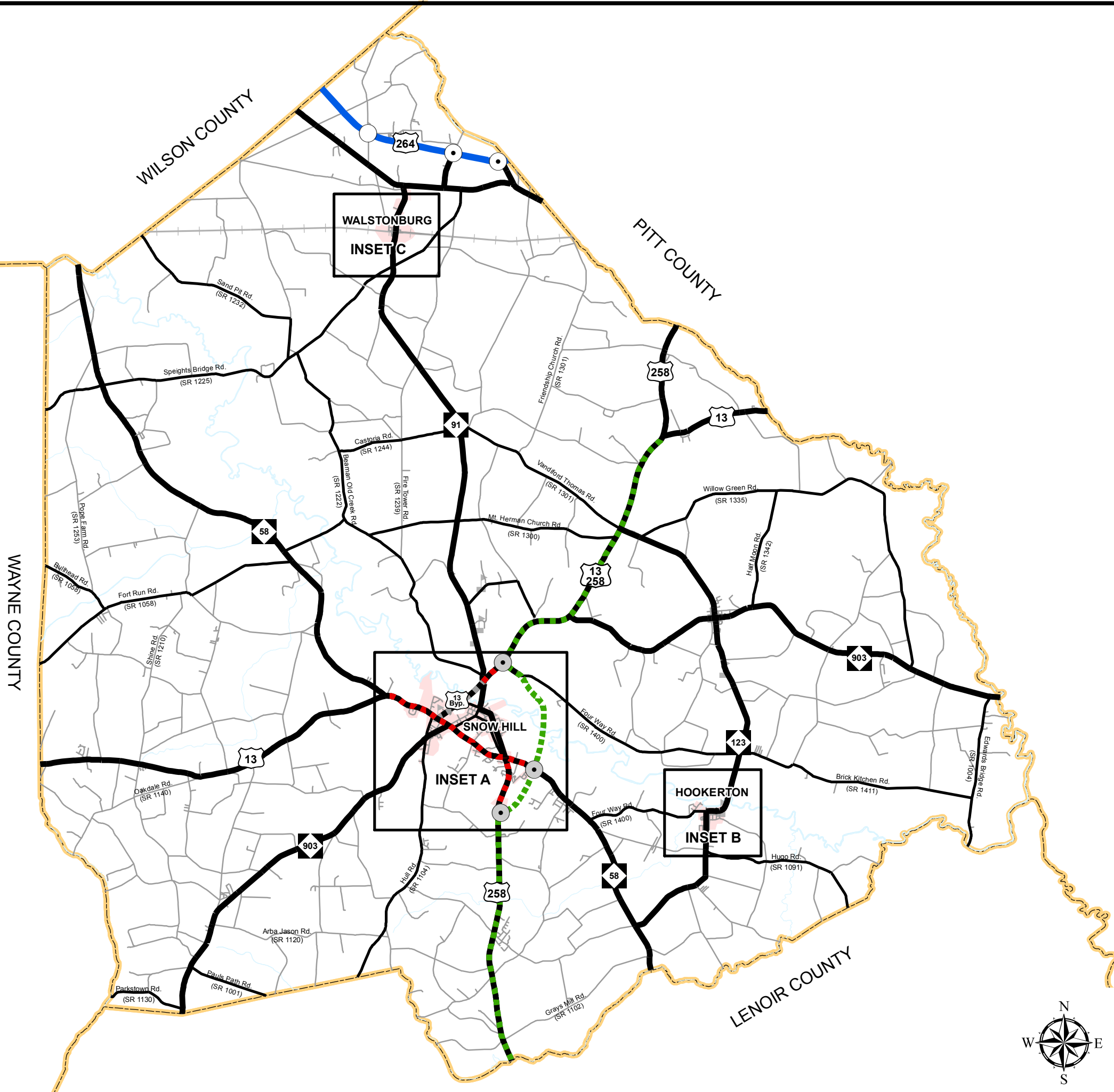
- Freeways**
 - Existing
 - Needs Improvement
 - Recommended
- Expressways**
 - Existing
 - Needs Improvement
 - Recommended
- Boulevards**
 - Existing
 - Needs Improvement
 - Recommended
- Other Major Thoroughfares**
 - Existing
 - Needs Improvement
 - Recommended
- Minor Thoroughfares**
 - Existing
 - Needs Improvement
 - Recommended

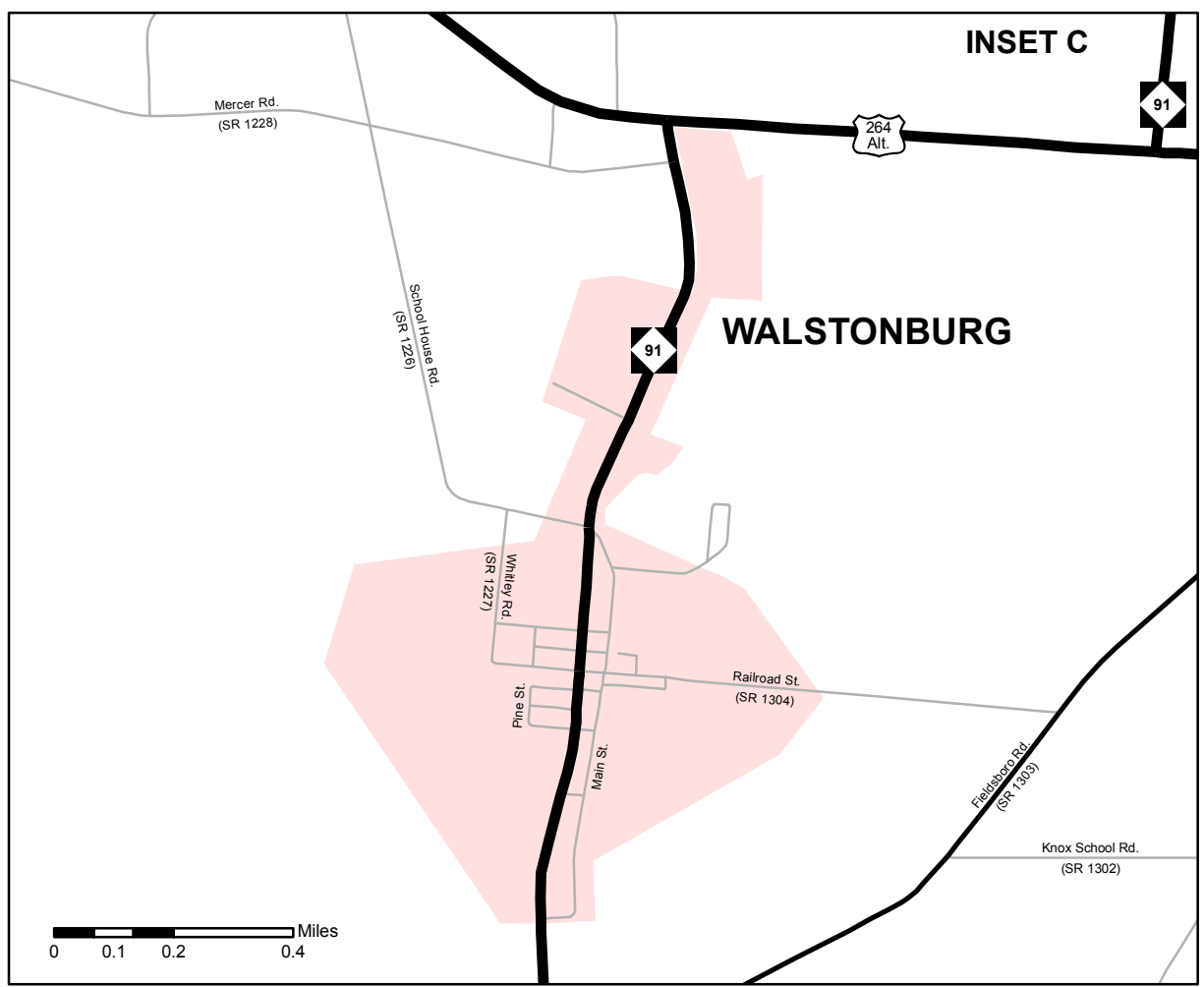
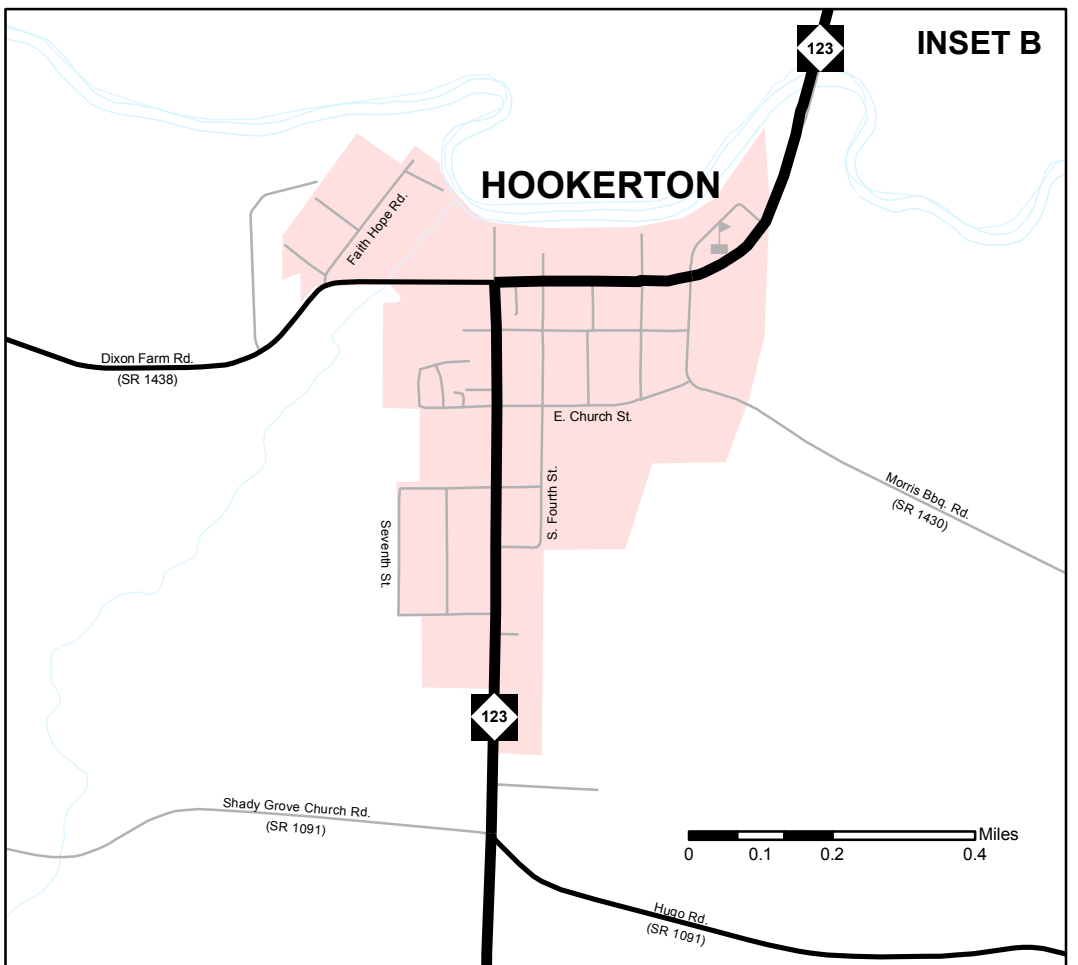
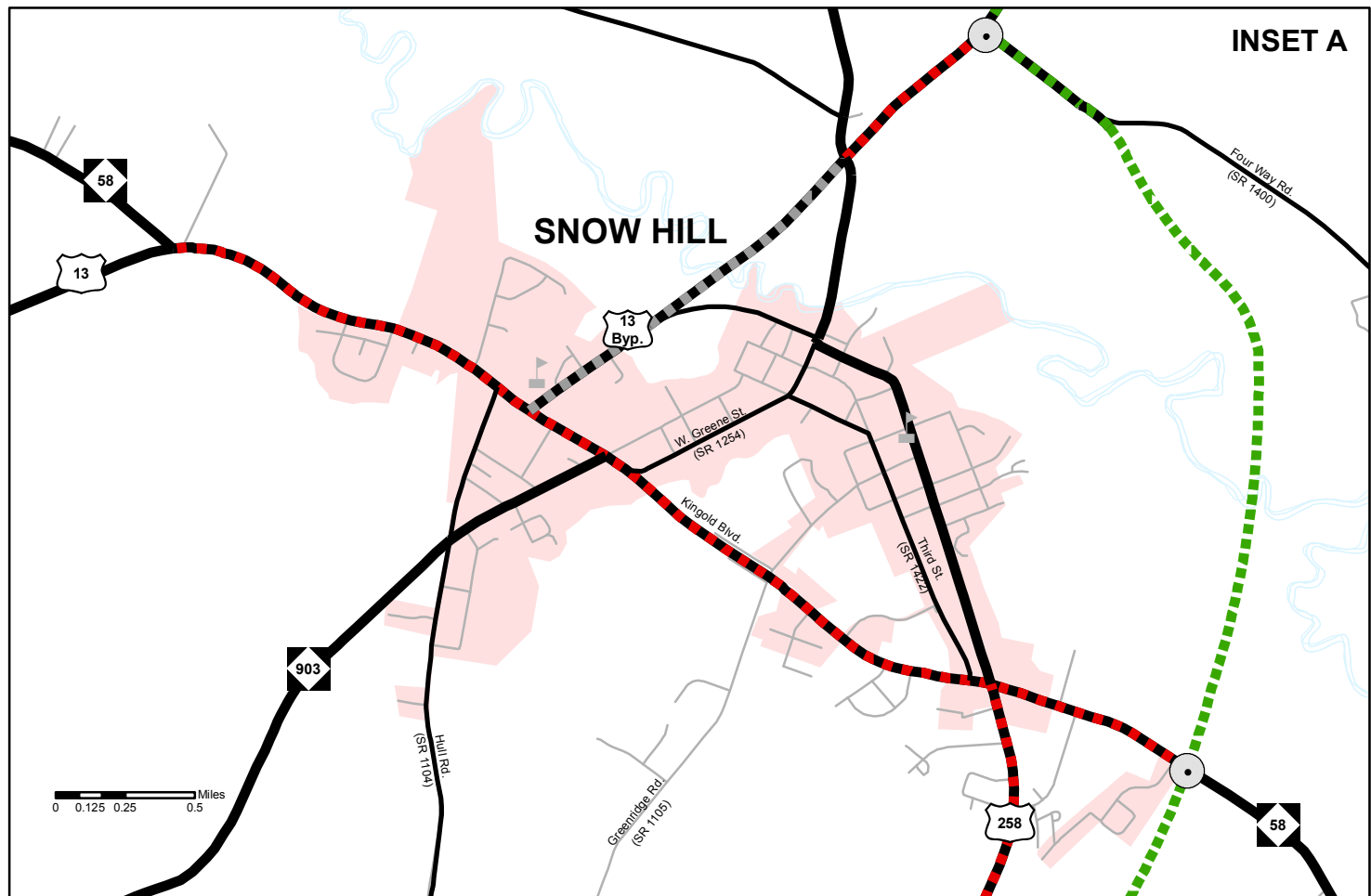
- Existing Interchange
- Proposed Interchange
- Existing Grade Separation
- Proposed Grade Separation



Sheet 2 of 5

Base map date: October, 2010
Refer to CTP document for more details





Highway Map Insets A, B, C



Greene County Comprehensive Transportation Plan

Plan date: January 25, 2012

- Freeways**
- Existing
 - Needs Improvement
 - Recommended

- Expressways**
- Existing
 - Needs Improvement
 - Recommended

- Boulevards**
- Existing
 - Needs Improvement
 - Recommended

- Other Major Thoroughfares**
- Existing
 - Needs Improvement
 - Recommended

- Minor Thoroughfares**
- Existing
 - Needs Improvement
 - Recommended

- Existing Interchange
- Proposed Interchange
- Existing Grade Separation
- Proposed Grade Separation

Base map date: October, 2010

